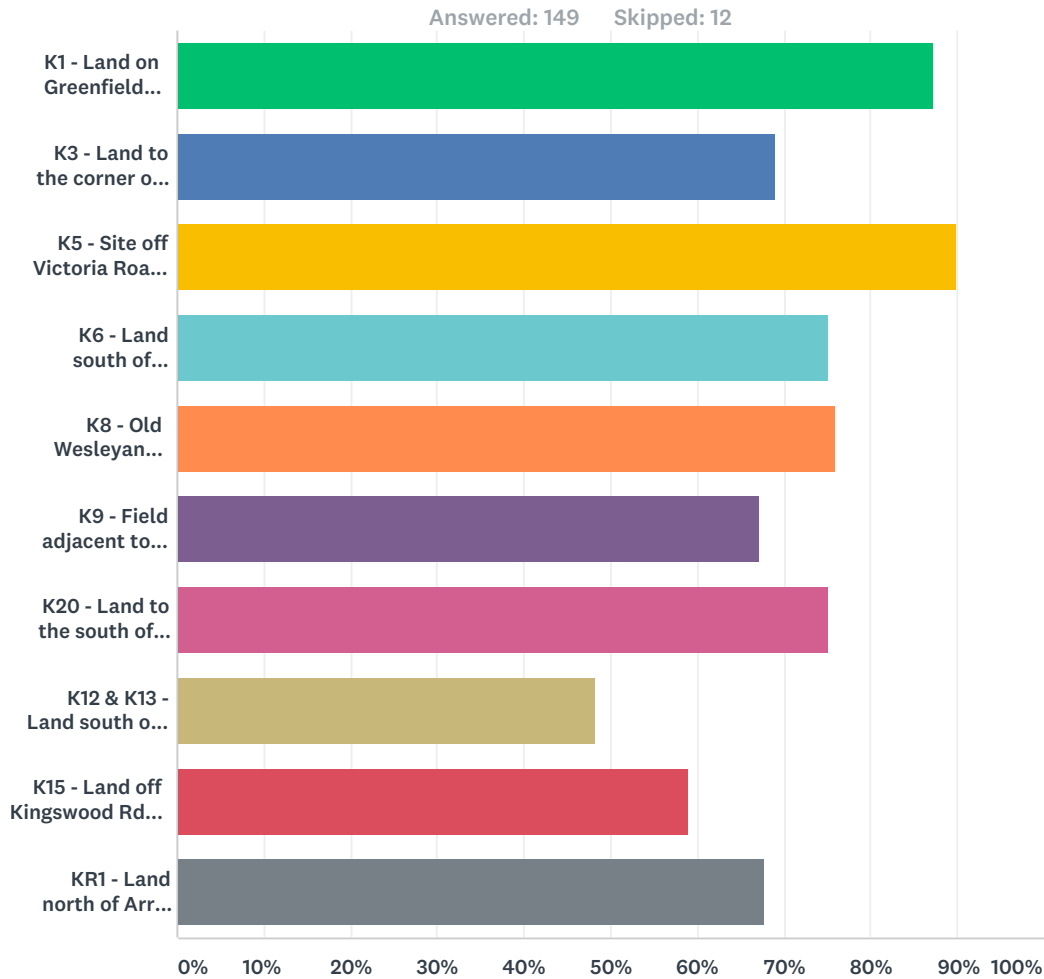


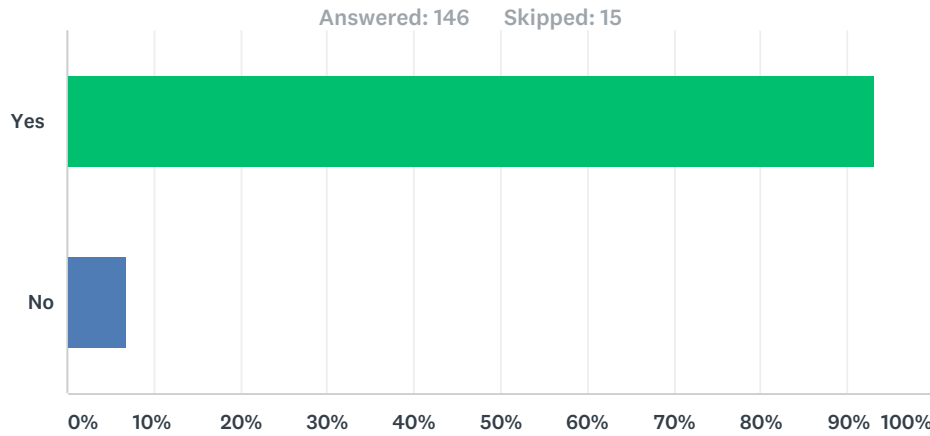
**Q1 The following sites have been identified for possible future housing development in Kington and Kington Rural. (see policy KANP H1 and the map on pages 1 & 2 of the Chronicle). Please tick all those you agree with.**



Answer Choices	Responses
K1 - Land on Greenfield Drive, 2 dwellings	87.25% 130
K3 - Land to the corner of Llewelin Road and Garden Close, 4 dwellings	69.13% 103
K5 - Site off Victoria Road, 10 dwellings	89.93% 134
K6 - Land south of Elizabeth Road, 20 dwellings	75.17% 112
K8 - Old Wesleyan Chapel, Crabtree Lane, 10 dwellings	75.84% 113
K9 - Field adjacent to Mill Street, 15 dwellings.	67.11% 100
K20 - Land to the south of Hergest Road, 2 dwellings	75.17% 112
K12 & K13 - Land south of Kington, 100 dwellings	48.32% 72
K15 - Land off Kingswood Rd, 5 dwellings	59.06% 88
KR1 - Land north of Arrow View, Hergest, 15 dwellings (Kington Rural).	67.79% 101

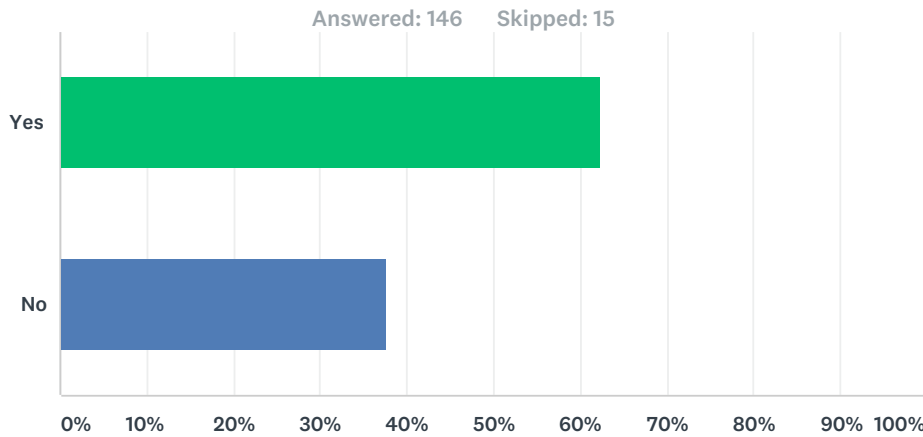
Total Respondents: 149

## Q2 Policy KANP H5 (see page 6) aims to ensure that future development meets specified standards of affordability and quality. Do you agree?



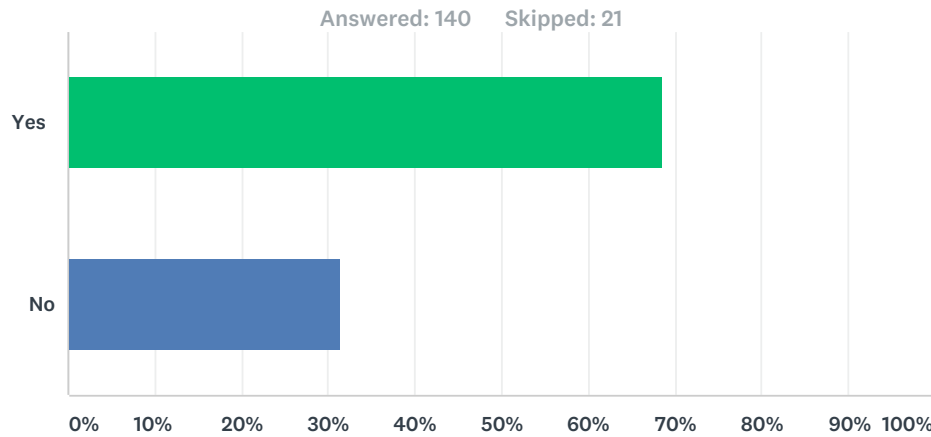
Answer Choices	Responses	
Yes	93.15%	136
No	6.85%	10
Total		146

### Q3 Do you agree with the proposed Settlement Boundary of Kington Town? (see map on page 2)



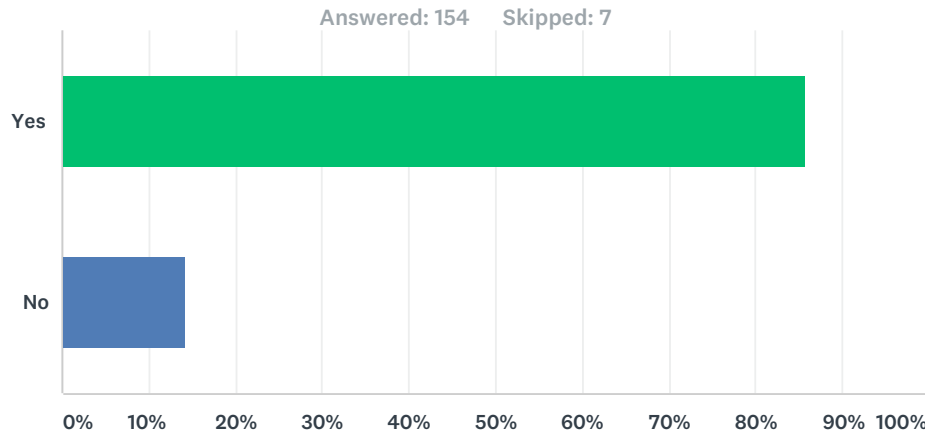
Answer Choices	Responses
Yes	62.33% 91
No	37.67% 55
Total	146

### Q4 Do you agree with the Settlement Boundary at Hergest? (see map on page 5)



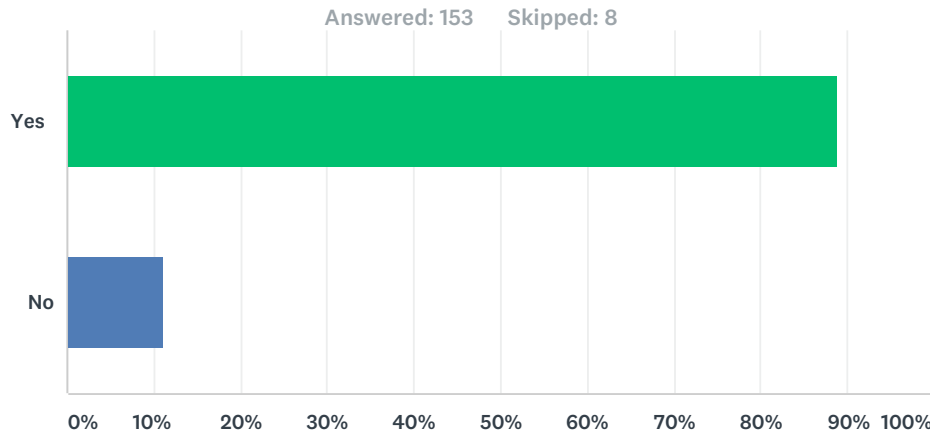
Answer Choices	Responses
Yes	68.57% 96
No	31.43% 44
Total	140

### Q5 Do you think the Green Spaces along the Arrow and Back Brook river corridors in Kington should be protected from development? (see map on page 2)



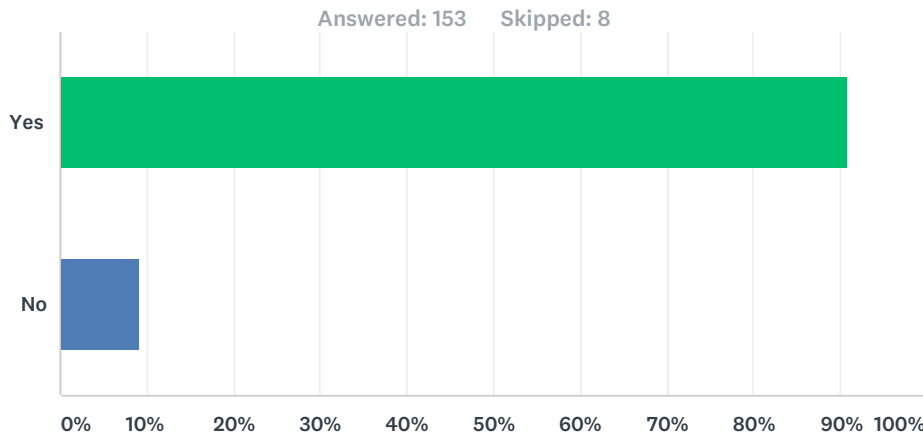
Answer Choices	Responses	
Yes	85.71%	132
No	14.29%	22
<b>Total</b>		<b>154</b>

### Q6 Do you think Green Space along the Arrow river corridor at Hergest should be protected from development? (see map on page 5)



Answer Choices	Responses
Yes	88.89% 136
No	11.11% 17
Total	153

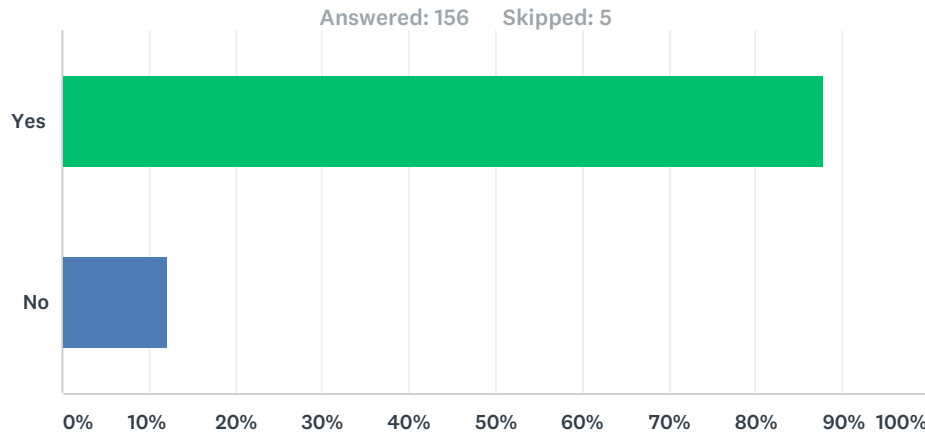
### Q7 Policy KANP ENV1 (page 8) aims to protect the natural environment of the area covered by the Plan. Do you agree?



Answer Choices	Responses
Yes	90.85% 139
No	9.15% 14
Total	153

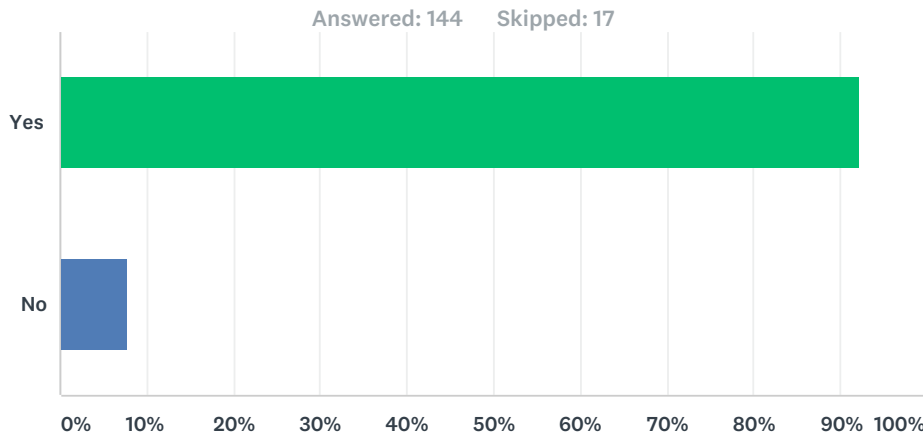


**Q8 To preserve the visibility of stars in the night sky, dark skies policy KANP ENV2 (see page 8 ) aims to limit the use of external lighting. Do you agree?**



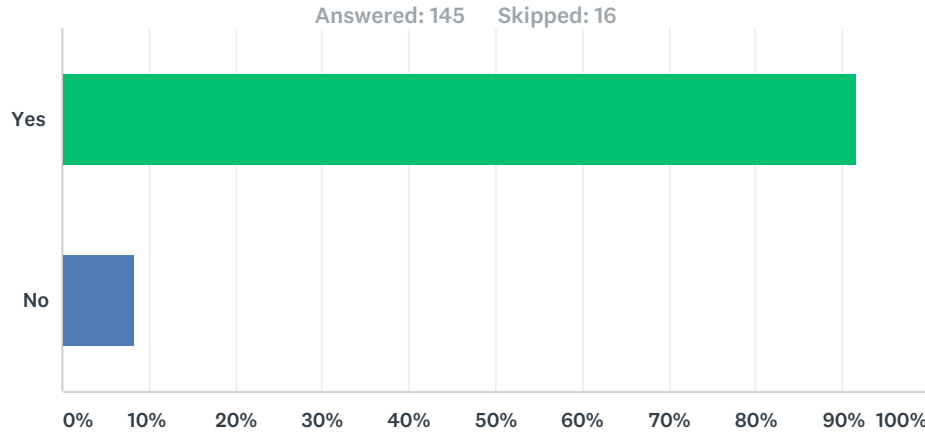
Answer Choices	Responses
Yes	87.82% 137
No	12.18% 19
Total	156

### Q9 Do you agree with the 'Value of the Built Environment' policy? (see KANP ENV3 on page 8)



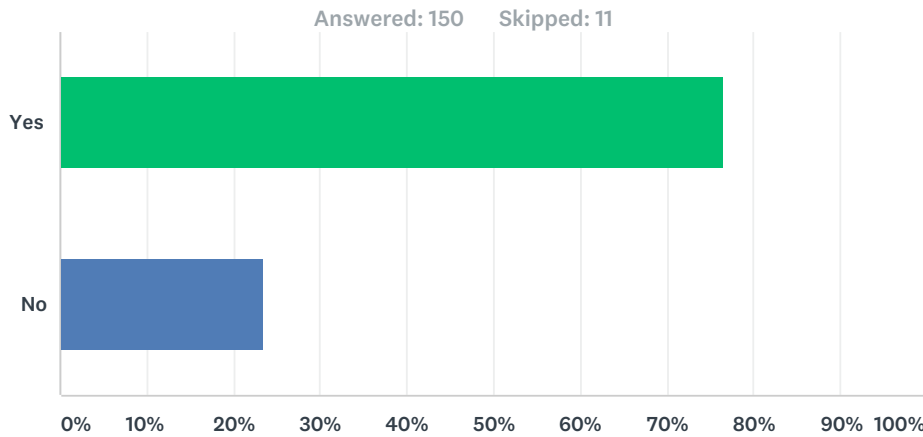
Answer Choices	Responses
Yes	92.36% 133
No	7.64% 11
Total	144

### Q10 The Plan aims to maintain and develop employment opportunities in the area. Do you agree with this? (see KANP E1 on page 9)



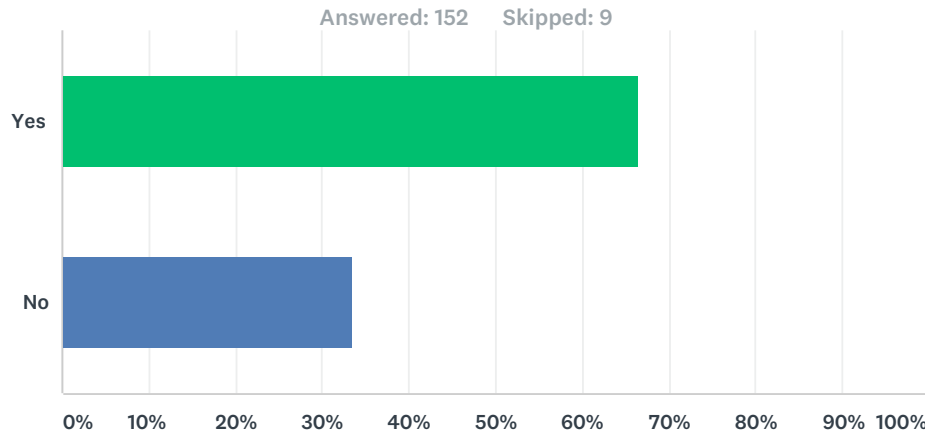
Answer Choices	Responses
Yes	91.72% 133
No	8.28% 12
Total	145

# Q11 Do agree with the proposed extension to the boundary of the central shopping area of the town? (see map on page 9)



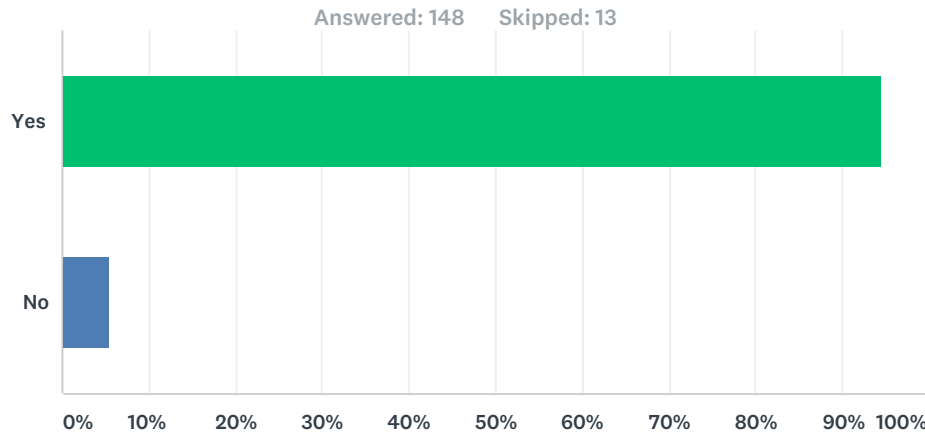
Answer Choices	Responses	
Yes	<b>76.67%</b>	<b>115</b>
No	<b>23.33%</b>	<b>35</b>
<b>Total</b>		<b>150</b>

## Q12 If a one-way system could be shown to resolve issues of pedestrian safety and traffic congestion in the town centre, would you support it?



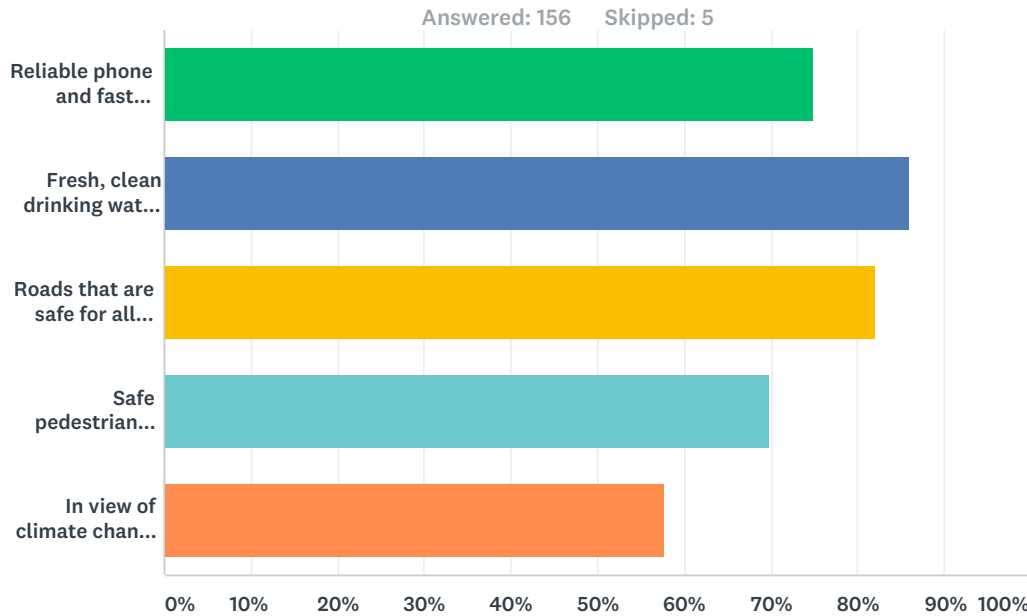
Answer Choices	Responses
Yes	66.45% 101
No	33.55% 51
Total	152

### Q13 Policy KANP T1 aims to encourage the development of businesses related to tourism. Do you agree with this? (see page 10)



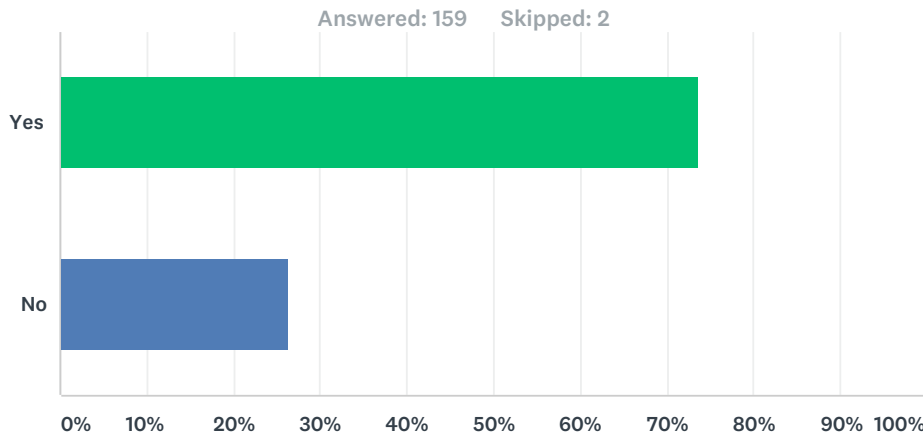
Answer Choices	Responses
Yes	94.59% 140
No	5.41% 8
Total	148

**Q14 Certain community facilities and infrastructure are important for our future - (see policy KANP CF1 and KANP INF1 on page 10). Tick the ones you think are most important on the list below.**



Answer Choices	Responses
Reliable phone and fast broadband network	75.00% 117
Fresh, clean drinking water and removal of sewage	85.90% 134
Roads that are safe for all types of users	82.05% 128
Safe pedestrian routes on the Kington bypass	69.87% 109
In view of climate change, support for local and viable community controlled renewable energy generation projects.	57.69% 90
<b>Total Respondents: 156</b>	

**Q15 If the demolition of the Wesleyan Chapel would allow the site finally to be developed, would you agree with this? (see page 1)**



Answer Choices	Responses
Yes	73.58% 117
No	26.42% 42
Total	159



## Q16 Please enter your postcode here:

Answered: 137 Skipped: 24